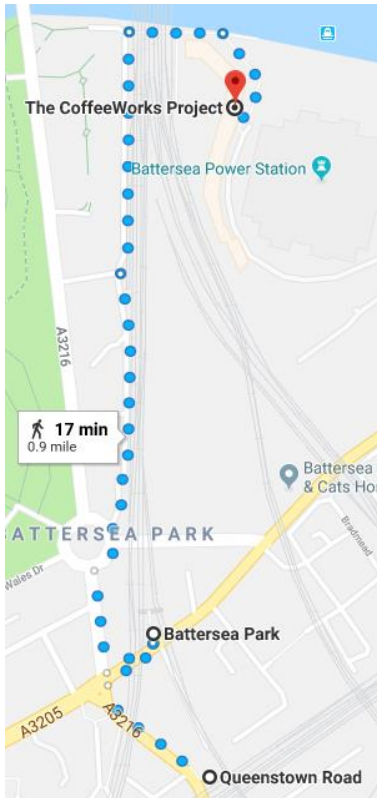


## Travelling to User Not Found at The CoffeeWorks Project, Battersea


### By train/tube

The nearest National Rail stations are Battersea Park (Overground & Southern Rail) and Queenstown Road (South Western Railway). Direct trains run from Clapham Junction and London Waterloo to these stations.

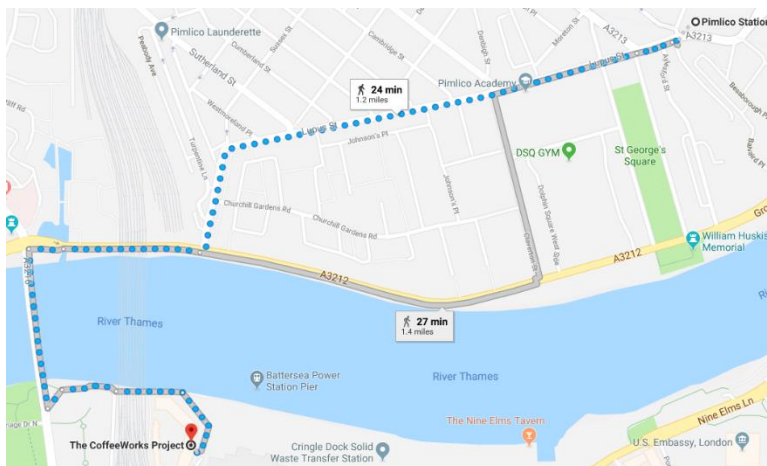
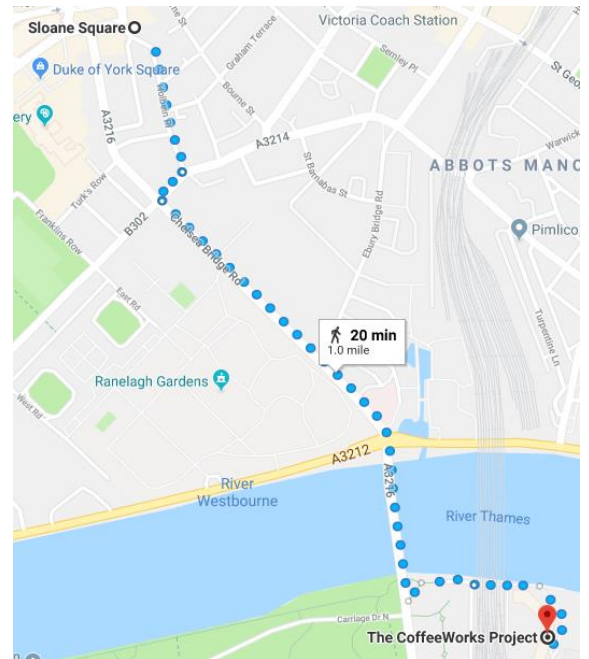
The nearest London Underground stations are Sloane Square (Circle & District Lines) and Pimlico (Victoria Line).



This map shows walking directions from Battersea Park and Queenstown Road stations.



This map shows walking directions from Sloane Square.



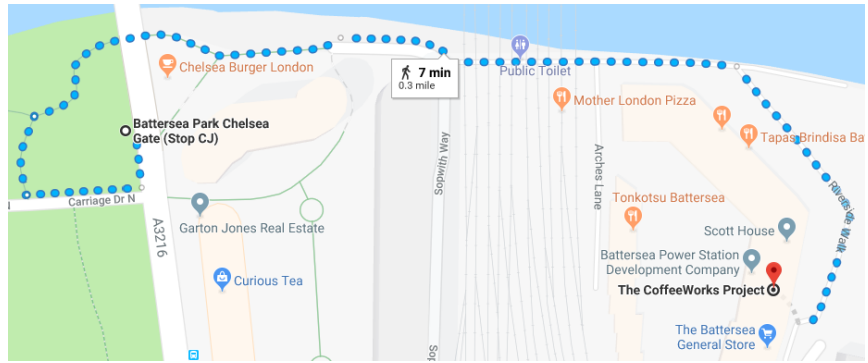
This map shows walking directions from Pimlico station.



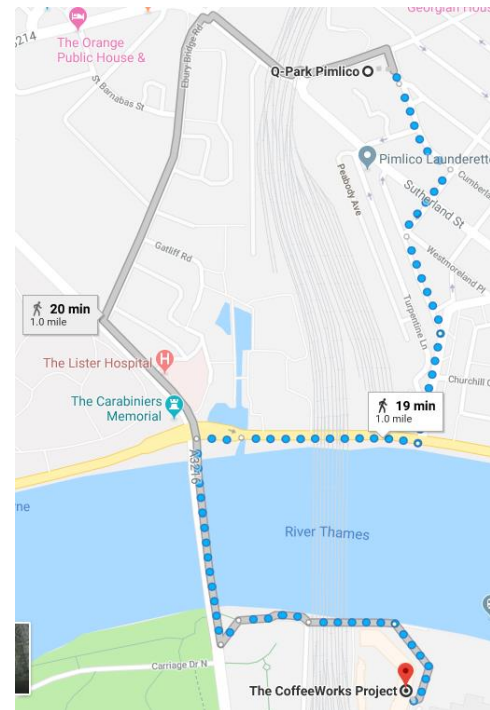
### By bus

The nearest bus stops to the café are Battersea Park Chelsea Gate (stop CJ or CC) and Battersea Dogs & Cats Home (stop J or H). These are served by bus numbers 44, 137, 156, 344, 436 and 452. Find TFL London bus timetables [here](#).

This map shows walking directions from Battersea Park Chelsea Gate bus stop.



This map shows walking directions from Battersea Dogs & Cats Home bus stop.



### By car

The café's postcode is SW11 8EZ. Parking is available at [Q-Park](#) near Victoria Station, or at Battersea Park.

This map shows walking directions from Q-Park Pimlico.

### By boat

MBNA Thames Clippers stop at Battersea Power Station from London Bridge, Waterloo and Vauxhall. Find routes and timetables on [their website](#). You can use Oyster or other contactless payment cards on these services.

This map shows walking directions from Battersea Power Station Pier.

